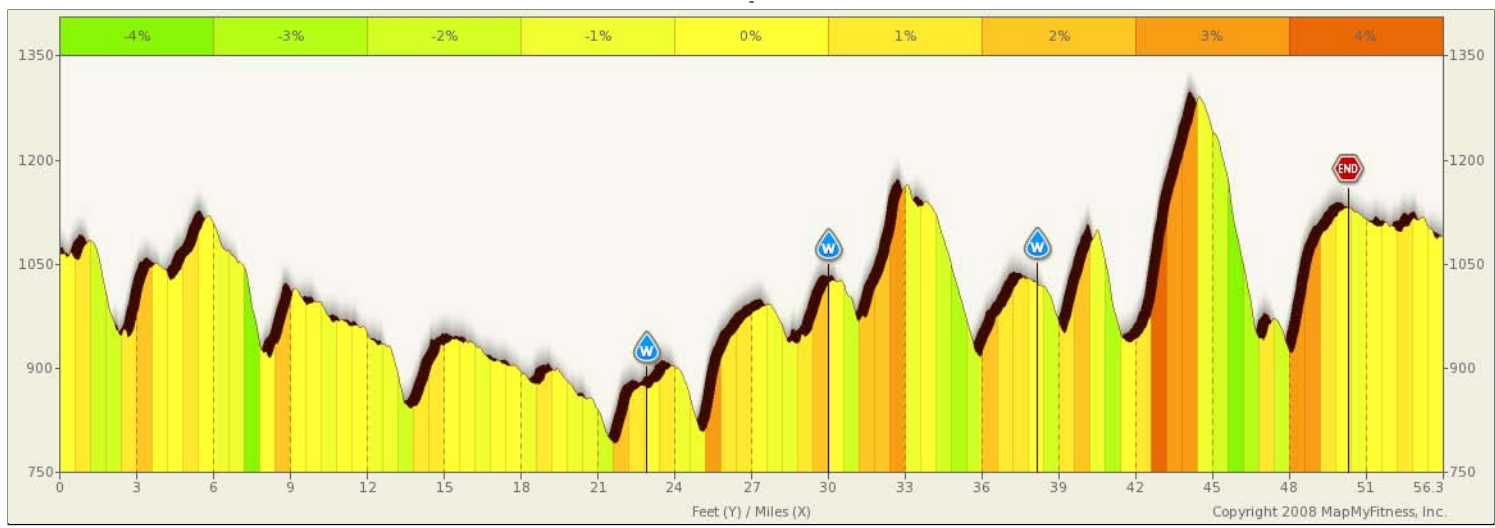
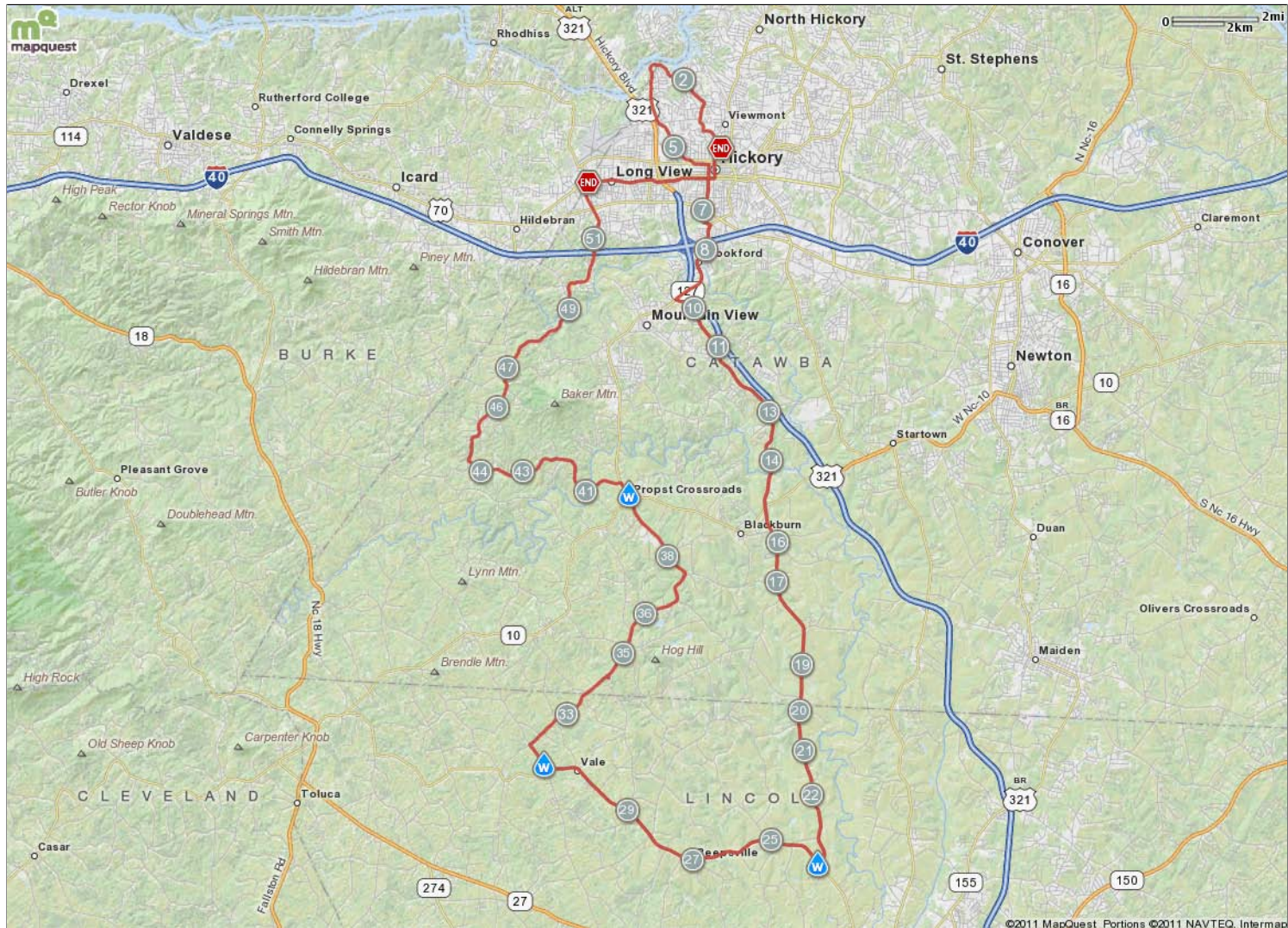


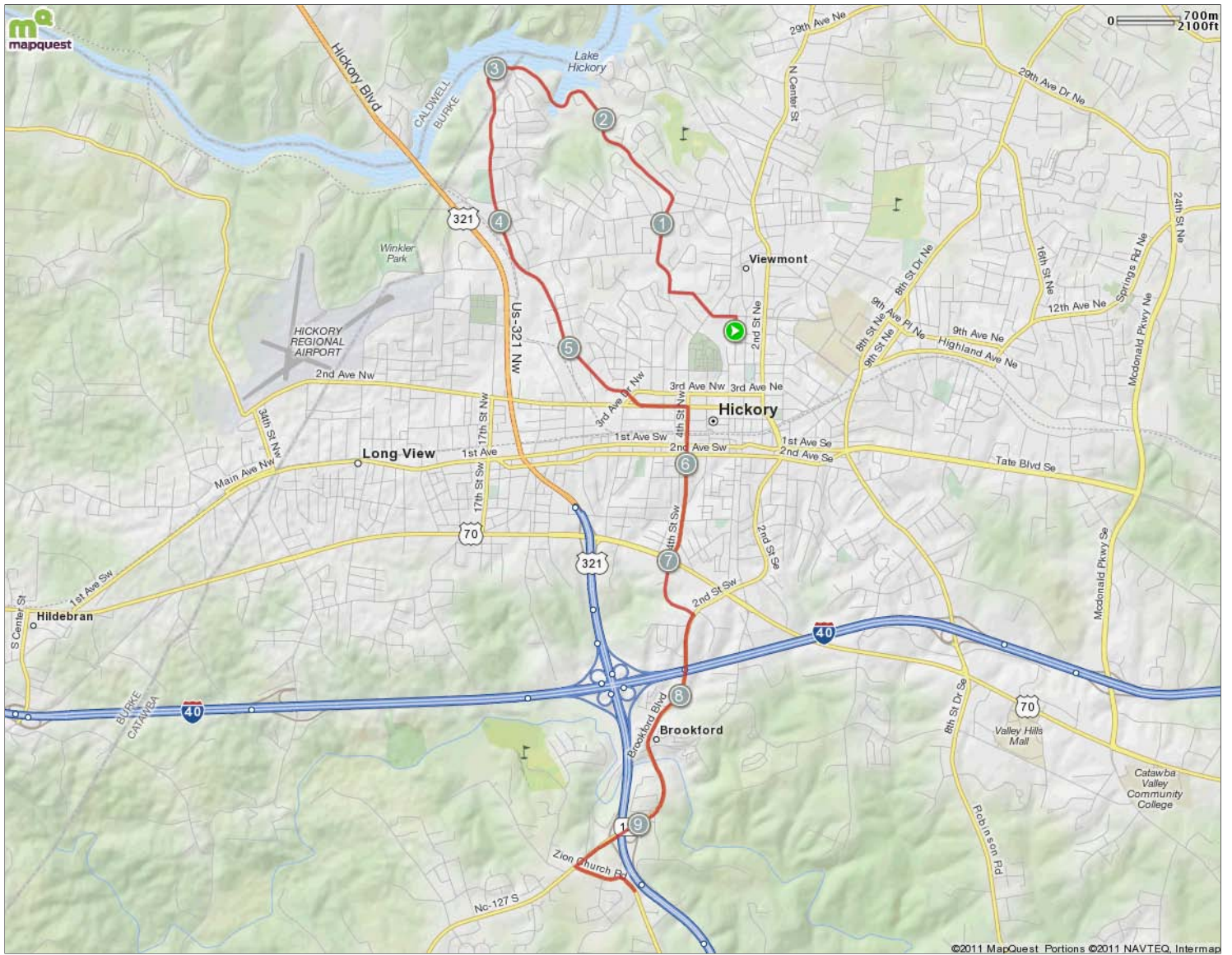
ROUTE DESCRIPTION:
No Description Provided



ROUTE DESCRIPTION:
 No Description Provided

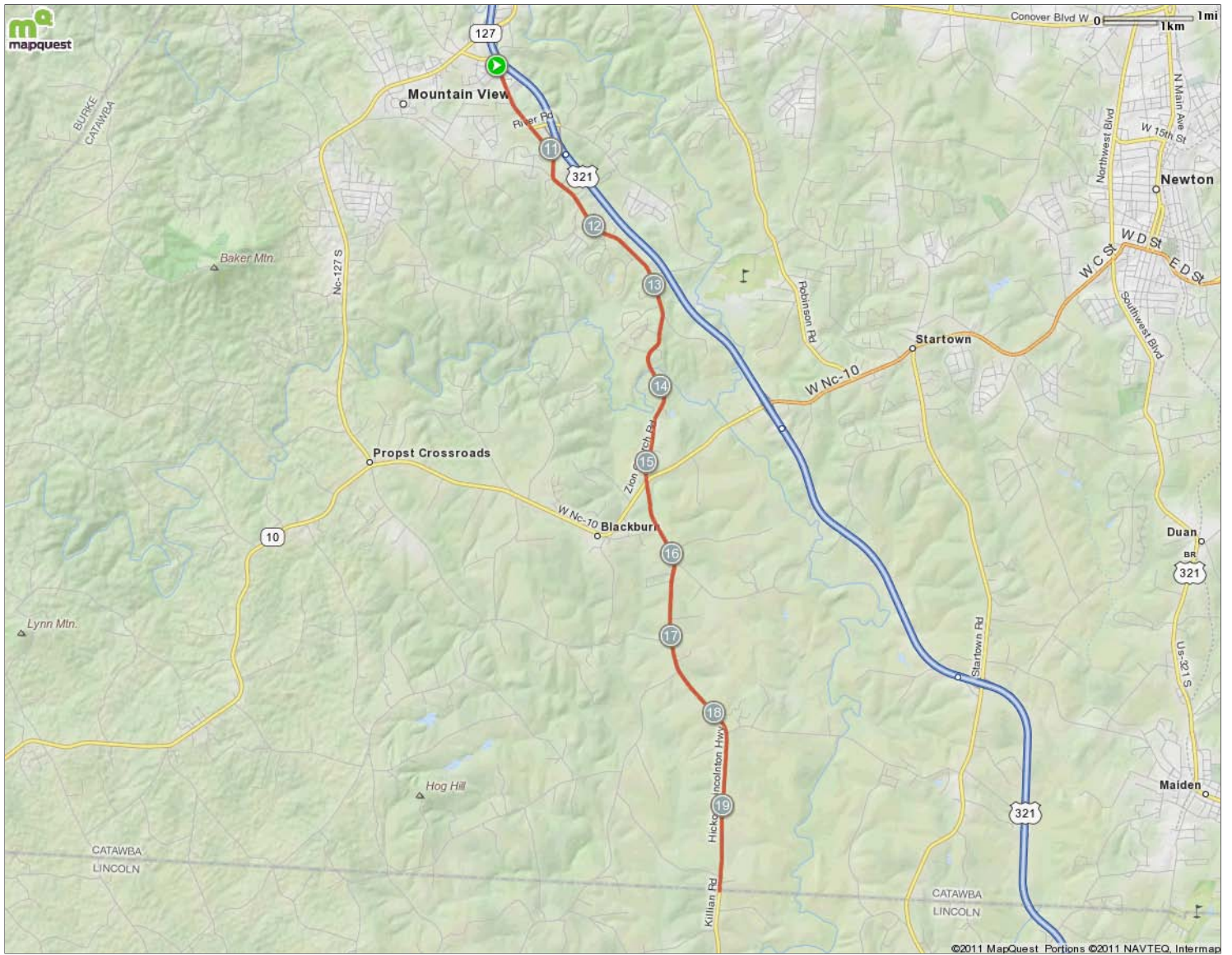
Notes			
AT		FOR	NOTES
0.1 mi.		1875ft	Turn left at 8th Ave NW
0.46 mi.		837ft	Slight left at 9th Ave NW
0.62 mi.		3483ft	Turn right at 6th St NW
1.28 mi.		1mi 1254ft	Turn left to stay on 6th St NW
2.51 mi.		1948ft	Continue onto 21st Ave NW
2.88 mi.		1mi 2209ft	Continue onto 12th St Dr NW
4.3 mi.		2720ft	Continue onto Old Lenoir Rd
4.82 mi.		1505ft	Continue onto 11th St NW
5.1 mi.		2119ft	Continue onto 3rd Ave Dr NW
5.5 mi.		827ft	Slight right to stay on 3rd Ave Dr NW
5.66 mi.		1640ft	Continue onto 2nd Ave NW
5.97 mi.		1mi 1973ft	Turn right at 4th St NW
7.34 mi.		653ft	Continue onto 3rd St Ln SW
7.47 mi.		5103ft	Turn right at N Carolina 127 S/2nd St SW
8.43 mi.		1mi 525ft	Continue onto N Carolina 127 S/ Brookford Blvd Continue to follow N Carolina 127 S
9.53 mi.		5mi 4051ft	Turn left at Zion Church Rd
15.3 mi.		4mi 3686ft	Continue onto Hickory Lincolnton Hwy
20 mi.		3mi 3996ft	Continue onto Killian Rd
23.75 mi.		673ft	Turn right at Reepsville Rd
23.88 mi.		7mi 1896ft	Water at Killian Rd and Reepsville Rd

Notes			
AT		FOR	NOTES
31.24 mi.		358ft	Turn right at Cat Square Rd
31.31 mi.		3066ft	Water at Cat Square Rd and Reepsville Road
31.89 mi.		1mi 4073ft	Turn right at Zur Leonard Rd
33.66 mi.		3294ft	Continue straight onto Burts Rd
34.28 mi.		499ft	Turn right at Burts Rd
34.38 mi.		1mi 338ft	Turn right at Burts Rd
35.44 mi.		4mi 1125ft	Continue onto Plateau Rd
39.66 mi.		605ft	Continue onto N Carolina 127 N
39.77 mi.		1800ft	Water at Hwy 10 and N.C 127 N
40.11 mi.		4mi 2082ft	Turn left at Greedy Hwy. This turn is easily missed as it is only 150 yards from water stop.
44.51 mi.		6mi 1542ft	Turn right at Old Shelby Rd
50.8 mi.		1mi 3476ft	Continue onto 33rd St SW
52.46 mi.		1mi 2344ft	Stop TURN RIGHT INTO WACHOVIA BRANCH PARKING LOT
53.9 mi.		1mi 2331ft	Parade pace with right turn on 1st Ave SW and Slight right at 2nd Ave SW
55.34 mi.		2920ft	Turn left at 3rd St SW
55.89 mi.		759ft	Turn right at 4th Ave NW
56.04 mi.		242ft	Turn left at 2nd St NW
56.08 mi.		238ft	Turn right at 5th Ave NW
56.13 mi.		-	Turn left at 1st St NW and proceed to the YMCA



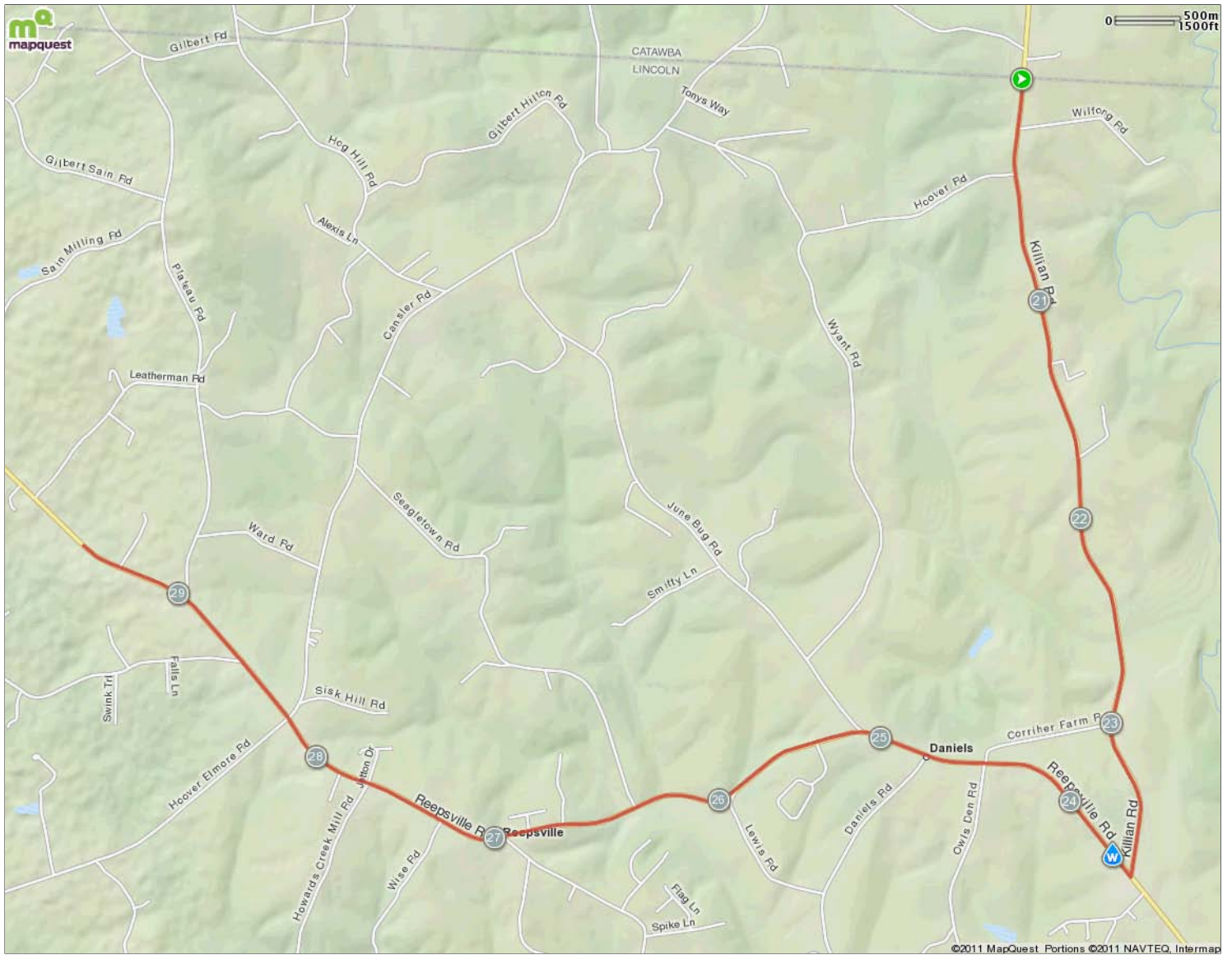
Notes		
AT	FOR	NOTES
0.1 mi.	1875ft	Turn left at 8th Ave NW
0.46 mi.	837ft	Slight left at 9th Ave NW
0.62 mi.	3483ft	Turn right at 6th St NW
1.28 mi.	1mi 1254ft	Turn left to stay on 6th St NW
2.51 mi.	1948ft	Continue onto 21st Ave NW
2.88 mi.	1mi 2209ft	Continue onto 12th St Dr NW
4.3 mi.	2720ft	Continue onto Old Lenoir Rd
4.82 mi.	1505ft	Continue onto 11th St NW


Notes		
AT	FOR	NOTES
5.1 mi.	2119ft	Continue onto 3rd Ave Dr NW
5.5 mi.	827ft	Slight right to stay on 3rd Ave Dr NW
5.66 mi.	1640ft	Continue onto 2nd Ave NW
5.97 mi.	1mi 1973ft	Turn right at 4th St NW
7.34 mi.	653ft	Continue onto 3rd St Ln SW
7.47 mi.	5103ft	Turn right at N Carolina 127 S/2nd St SW
8.43 mi.	1mi 525ft	Continue onto N Carolina 127 S/ Brookford Blvd Continue to follow N Carolina 127 S
9.53 mi.	5mi 4051ft	Turn left at Zion Church Rd




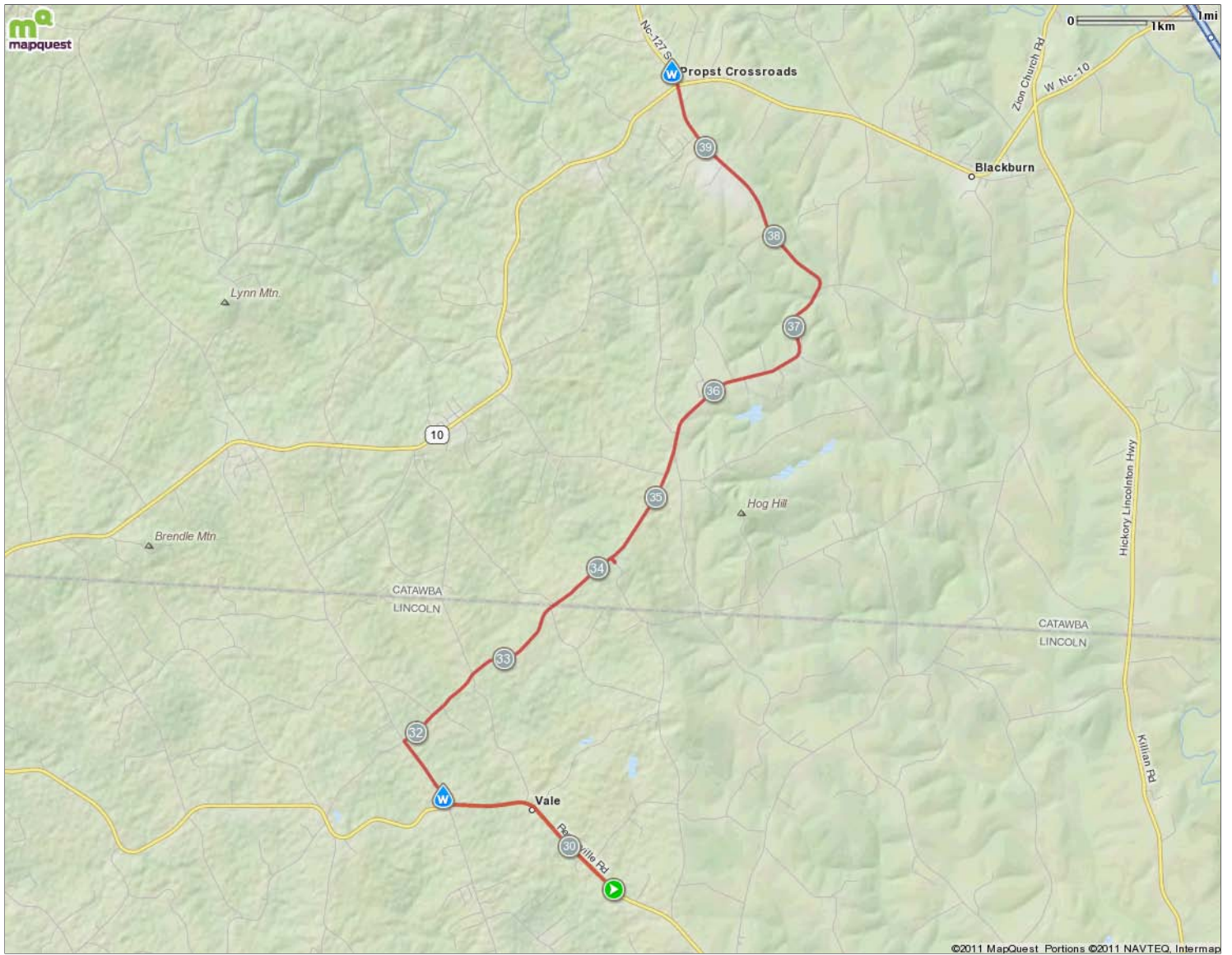
Notes		
AT	FOR	NOTES
15.3 mi.	4mi 3686ft	Continue onto Hickory Lincolnton Hwy

Notes		
AT	FOR	NOTES
20 mi.	3mi 3996ft	Continue onto Killian Rd



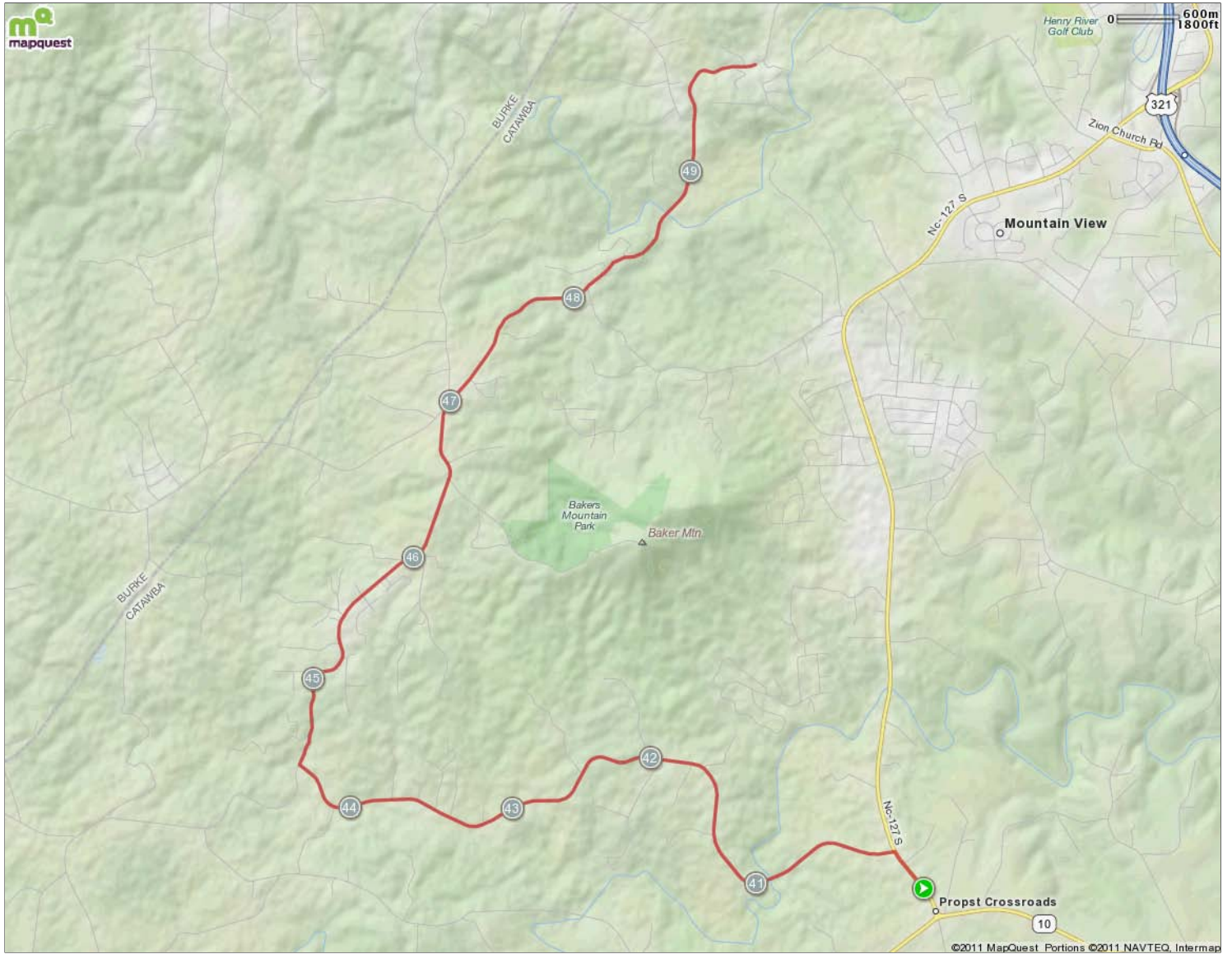
Notes		
AT	FOR	NOTES
23.75 mi.	 673ft	Turn right at Reepsville Rd

Notes		
AT	FOR	NOTES
23.88 mi.	 7mi 1896ft	Water at Killian Rd and Reepsville Rd



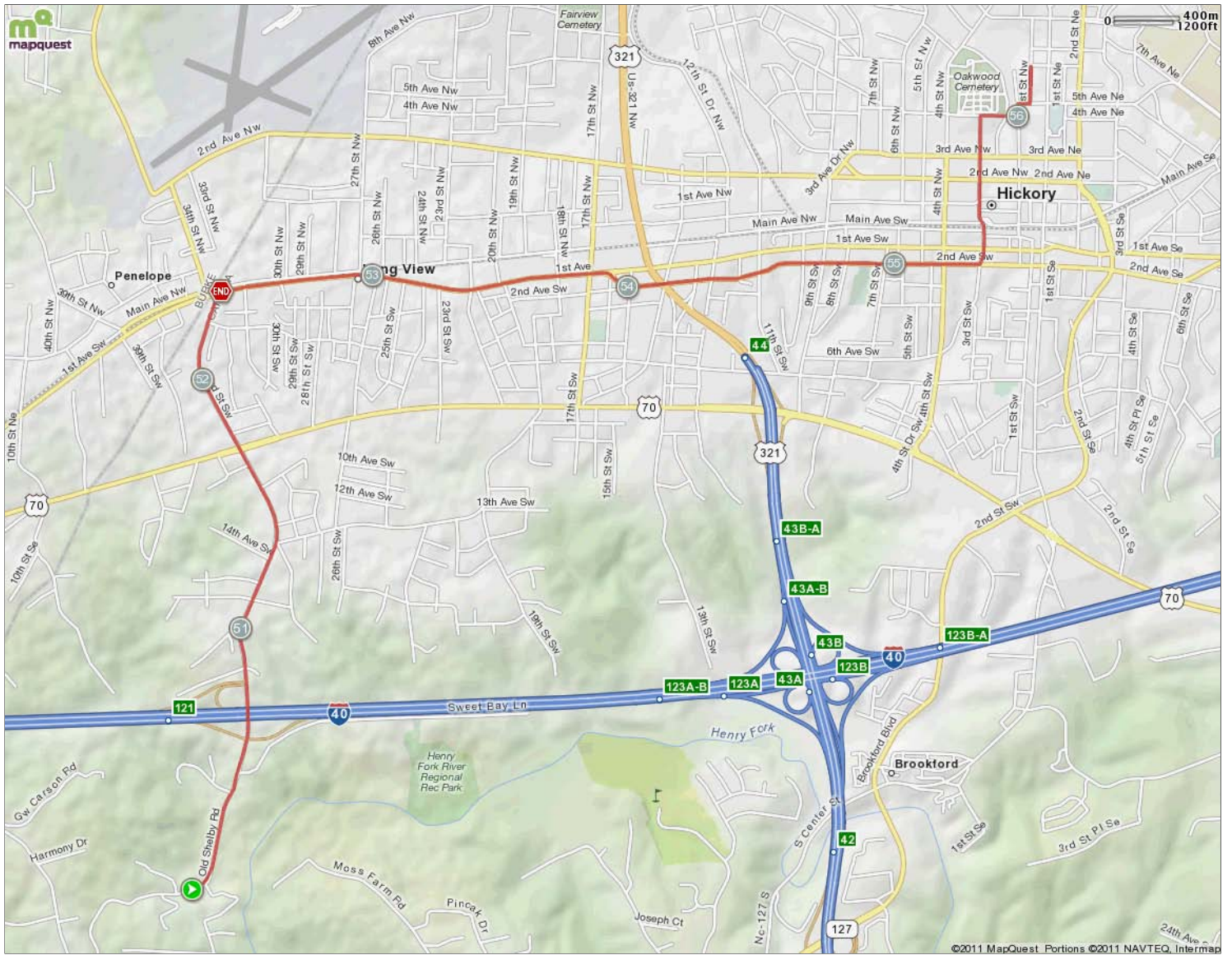
Notes		
AT	FOR	NOTES
31.24 mi.	358ft	Turn right at Cat Square Rd
31.31 mi.	3066ft	Water at Cat Square Rd and Reepsville Road
31.89 mi.	1mi 4073ft	Turn right at Zur Leonard Rd
33.66 mi.	3294ft	Continue straight onto Burts Rd
34.28 mi.	499ft	Turn right at Burts Rd

Notes		
AT	FOR	NOTES
34.38 mi.	1mi 338ft	Turn right at Burts Rd
35.44 mi.	4mi 1125ft	Continue onto Plateau Rd
39.66 mi.	605ft	Continue onto N Carolina 127 N
39.77 mi.	1800ft	Water at Hwy 10 and N.C 127 N



Notes		
AT	FOR	NOTES
40.11 mi.	4mi 2082ft	Turn left at Greedy Hwy. This turn is easily missed as it is only 150 yards from water stop.

Notes		
AT	FOR	NOTES
44.51 mi.	6mi 1542ft	Turn right at Old Shelby Rd



Notes		
AT	FOR	NOTES
50.8 mi.	1mi 3476ft	Continue onto 33rd St SW
52.46 mi.	1mi 2344ft	Stop TURN RIGHT INTO WACHOVIA BRANCH PARKING LOT
53.9 mi.	1mi 2331ft	Parade pace with right turn on 1st Ave SW and slight right at 2nd Ave SW
55.34 mi.	2920ft	Turn left at 3rd St SW

Notes		
AT	FOR	NOTES
55.89 mi.	759ft	Turn right at 4th Ave NW
56.04 mi.	242ft	Turn left at 2nd St NW
56.08 mi.	238ft	Turn right at 5th Ave NW
56.13 mi.	-	Turn left at 1st St NW and proceed to the YMCA